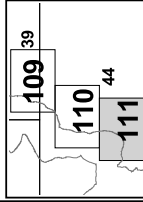


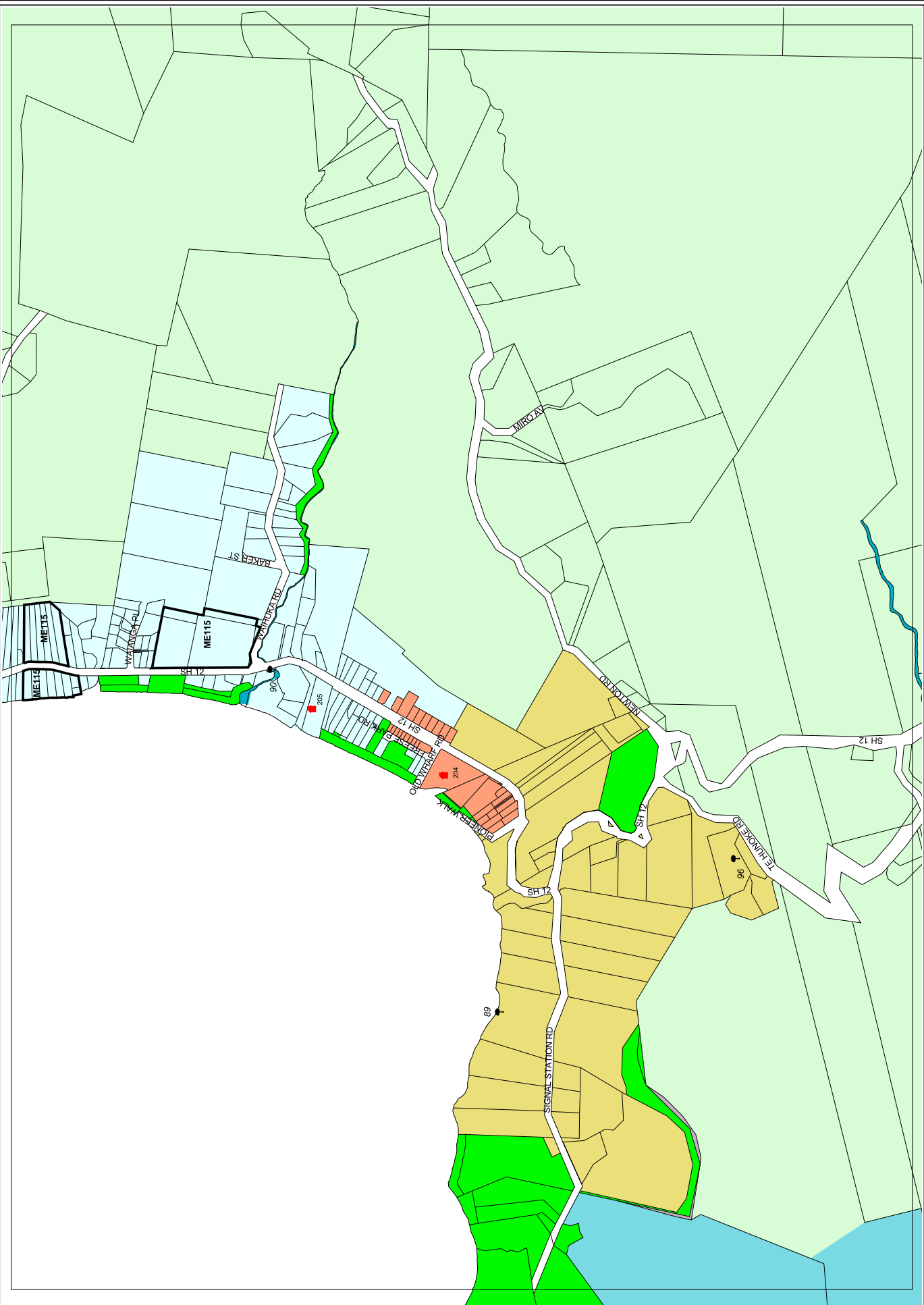
Zone

- Conservation
- Coastal Living
- Commercial
- Coastal Residential
- General Coastal
- Lakes and Rivers
- Recreational Activities
- Rural Production
- Road
- Coastal Marine
- Designations
- Historic Site
- Notable Tree

Note *
Roads carry the same zoning as the adjoining land. If a boundary between zones follows a road, the zone boundary is located on the centreline of the former zone. If a road is not shown, the centreline of the legal road.

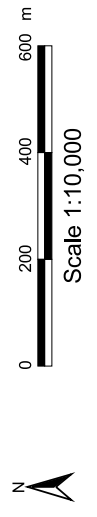


Map Index
Map 111
OMAPERE



DISCLAIMER

Considerable care has been taken to avoid errors and omissions, and the latest information has been included in these District Plan maps. However, even with the greatest care inaccuracies may occur and therefore the Far North District Council cannot accept any responsibility for such errors and omissions.



Far North District Plan - Zone Maps

