

Local Authority: Far North District Council  
 Boundary Information from LT 546644  
 Survey by RTK GPS  
 Expected accuracy +/- 0.05m  
 Coordinate System: NZGD Mt Eden 2000  
 Coordinate Origin: IS 1 DP 525890  
 Level Datum: MSL OPONONI  
 Levels in terms of: SM 1028 SO 62318 RL: 11.14  
 Trench location under concrete indicated by client.

NOTES:  
 REFER TO DWG FILE FOR COORDINATES  
 STORMWATER AND SS HOUSE CONNECTIONS ARE 100mm DIA PLSTIC

LEGEND

	NEW CONCRETE DRIVEWAY		SEWER HOUSE CONNECTION
	CULVERT		STORMWATER HOUSE CONNECTION
	SERVICE TRENCH		TELECOM UPSTAND
	CONCRETE		OLD PEG
	BANK TOP		POWER UPSTAND
	WATER MAIN		WATER METER
	STORMWATER PIPE		FIRE HYDRANT
	WASTE WATER PIPE		CATCH PIT
	DITCH INVERT		



**THOMSON SURVEY LIMITED**  
 315 Kerikeri Rd  
 P.O. Box 372 Kerikeri  
 Email: kerikeri@tsurvey.co.nz  
 Ph: (09) 4077360  
 www.tsurvey.co.nz  
 Registered Land Surveyors, Planners & Land Development Consultants

**ASBUILT SURVEY OF LT 546644  
 RC 2200170**  
 WAIANGA PLACE- OMAPERE  
 PREPARED FOR: CLEARY


















Survey	Name	Date	ORIGINAL	SCALE	SHEET SIZE
Design	GB	03/12/20			
Drawn	GB	9/12/20	1:300	A3	
Rev					
9608 20.12.09 asbuilt.lcd					

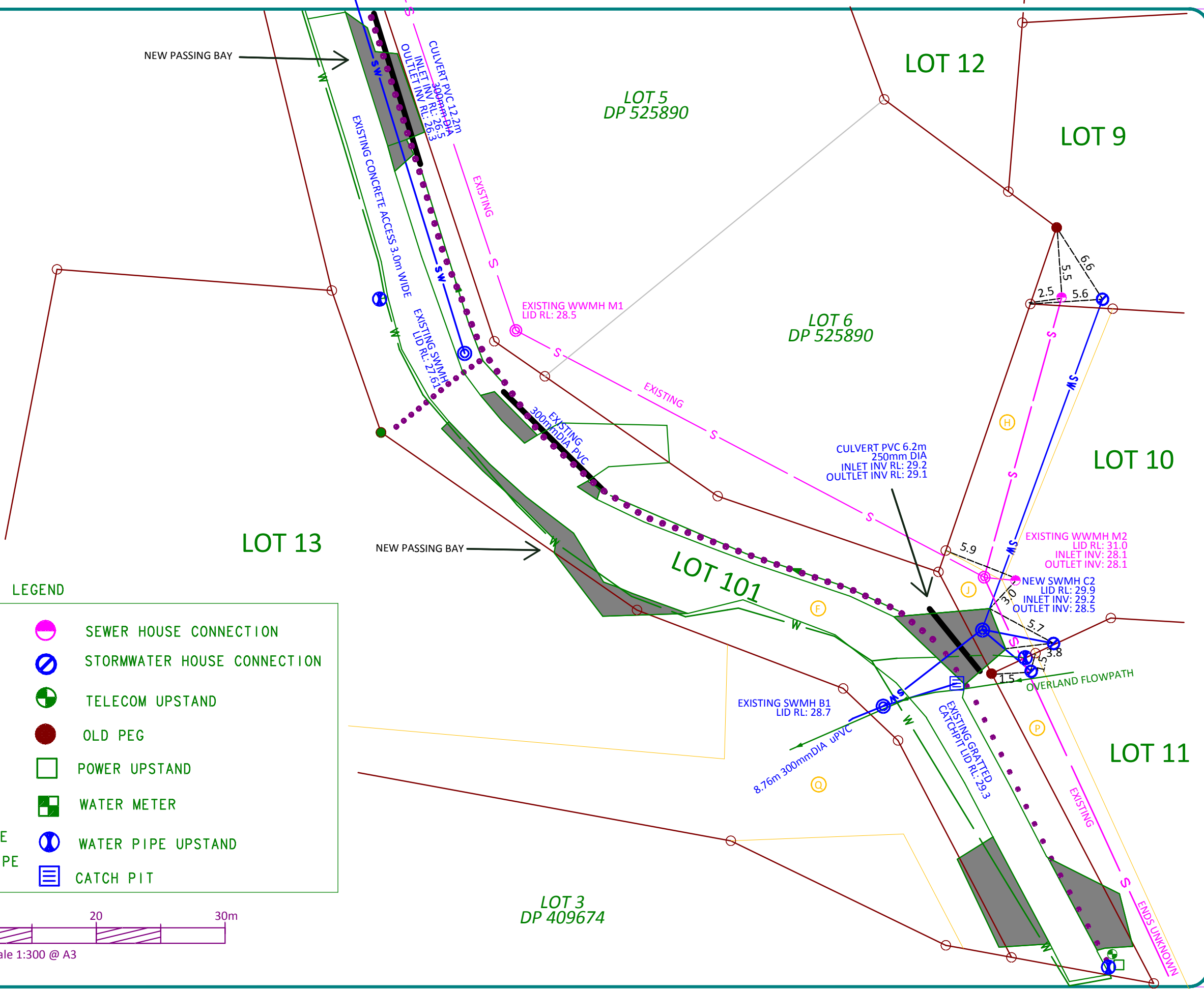
Surveyors Ref. No:  
**9608**  
 Series  
 Sheet 2 of 4

Local Authority: Far North District Council  
 Boundary Information from LT 546644  
 Survey by RTK GPS  
 Expected accuracy +/- 0.05m  
 Coordinate System: NZGD Mt Eden 2000  
 Coordinate Origin: IS 1 DP 525890  
 Level Datum: MSL OPONONI  
 Levels in terms of: SM 1028 SO 62318 RL: 11.14  
 Trench location under concrete indicated by client.

NOTES:  
 REFER TO DWG FILE FOR COORDINATES  
 STORMWATER AND SS HOUSE CONNECTIONS ARE 100mm DIA PLSTIC

LEGEND

	NEW CONCRETE DRIVEWAY		SEWER HOUSE CONNECTION
	CULVERT		STORMWATER HOUSE CONNECTION
	SERVICE TRENCH		TELECOM UPSTAND
	OLD CONCRETE		OLD PEG
	BANK TOP		POWER UPSTAND
	WATER MAIN		WATER METER
	STORMWATER PIPE		WATER PIPE UPSTAND
	WASTE WATER PIPE		CATCH PIT
	DITCH INVERT		

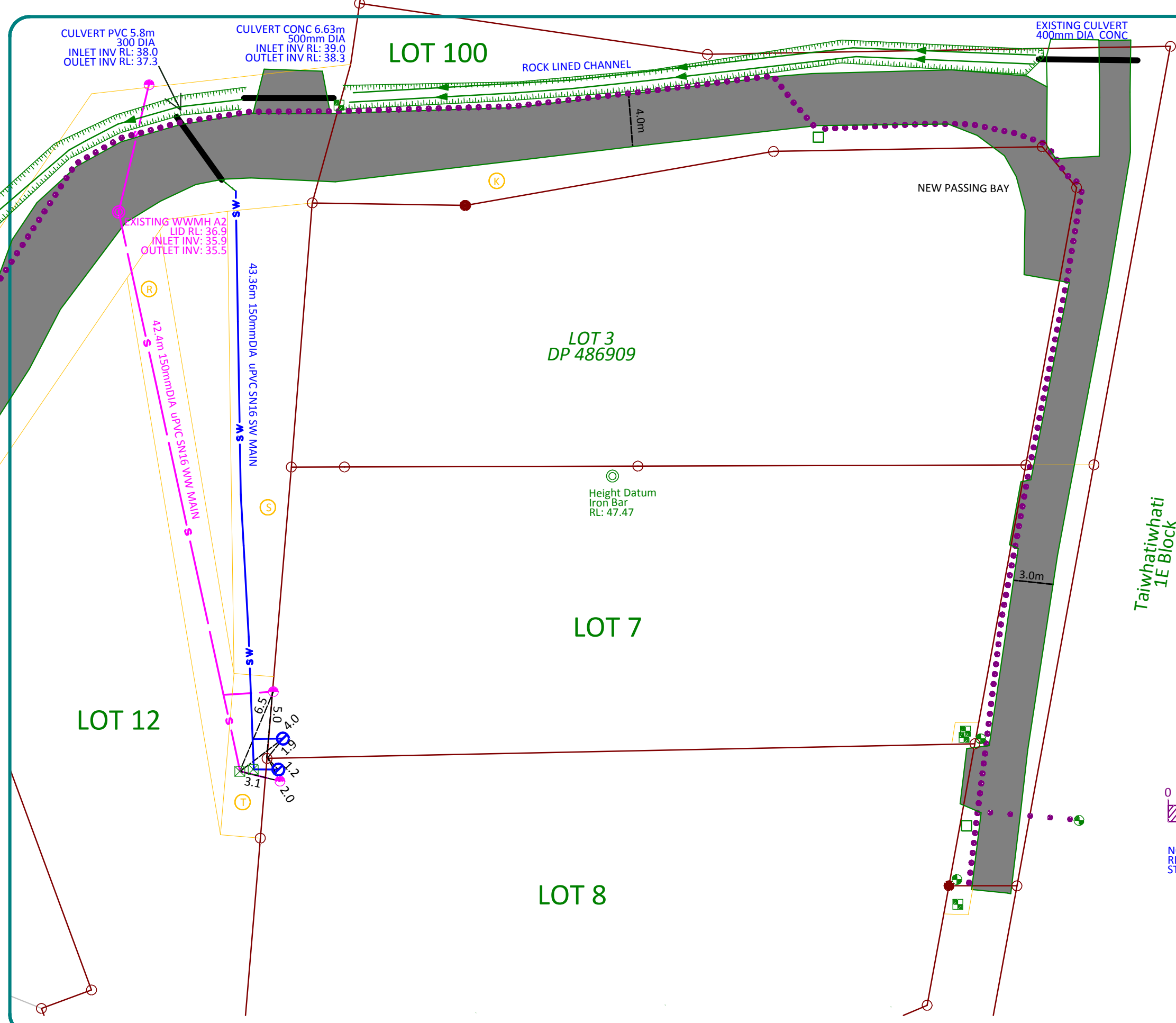


**THOMSON SURVEY LIMITED**  
 315 Kerikeri Rd  
 P.O. Box 372 Kerikeri  
 Email: kerikeri@tsurvey.co.nz  
 Ph: (09) 4077360  
 www.tsurvey.co.nz  
 Registered Land Surveyors, Planners & Land Development Consultants

**ASBUILT SURVEY OF LT 546644**  
**RC 2200170**  
 WAIANGA PLACE- OMAPERE  
 PREPARED FOR: CLEARY

Survey	Name	Date	ORIGINAL
Design	GB	03/12/20	SCALE
Drawn	GB	9/12/20	1:300
Approved			SHEET SIZE
Rev			A3
9608 20,12,09 asbuilt.lcd			

Surveyors Ref. No:  
**9608**  
 Series  
 Sheet 3 of 4



**LEGEND**

- NEW CONCRETE DRIVEWAY
- BOTTOM OF BANK
- CULVERT
- SERVICE TRENCH
- OLD CONCRETE
- BANK TOP
- WATER MAIN
- STORMWATER PIPE
- SEWER PIPE
- DITCH INVERT
- SEWER HOUSE CONNECTION
- STORMWATER HOUSE CONNECTION
- TELECOM UPSTAND
- OLD PEG
- POWER UPSTAND
- WATER METER
- CATCH PIT
- RODDING EYE AT TERMINATION OF PIPE

Taiwhatiwhati  
1E Block



NOTES:  
REFER TO DWG FILE FOR COORDINATES  
STORMWATER AND SS HOUSE CONNECTIONS ARE 100mm DIA PLSTIC

Local Authority: Far North District Council  
Boundary Information from LT 546644  
Survey by RTK GPS  
Expected accuracy +/- 0.05m  
Coordinate System: NZGD Mt Eden 2000  
Coordinate Origin: IS 1 DP 525890  
Level Datum: MSL OPONONI  
Levels in terms of: SM 1028 SO 62318 RL: 11.14  
Trench location under concrete indicated by client.

**THOMSON SURVEY LIMITED**  
315 Kerikeri Rd  
P.O. Box 372 Kerikeri  
Email: kerikeri@tsurvey.co.nz  
Ph: (09) 4077360  
www.tsurvey.co.nz  
Registered Land Surveyors, Planners & Land Development Consultants

**ASBUILT SURVEY OF LT 546644**  
**RC 2200170**  
**WAIANGA PLACE- OMAPERE**  
PREPARED FOR: CLEARY

Survey	Name	Date	ORIGINAL SCALE <b>1:300</b> SHEET SIZE <b>A3</b>
Design	GB	DEC 20	
Drawn	GB		
Approved			
Rev			
9608 20.12.09 asbuilt.lcd			

Surveyors Ref. No:  
**9608**  
Series  
Sheet 4 of 4