

Hokianga County Council

NOTE:
ADDRESS ALL COMMUNICATIONS
TO THE COUNTY CLERK

A259156 BLR

P.O. BOX 3.
RAWENE.
NEW ZEALAND

REFERENCE NO.

2/3

8th November 1967


The District Registrar,
Lands and Deeds Registry Office,
Private Bag,
AUCKLAND.

Dear Sir,

F.N. BAKER - SUBDIVISION - L.T. PLAN 55463

Endorsed hereunder is a certified copy of a resolution of the Hokianga County Council passed at a meeting held on the 31st March, 1967.


Yours faithfully,



I.R. TATE
COUNTY CLERK.

"THAT this Council confirm and approve the resolution passed at its meeting held on Wednesday, 9th June, 1965, to the effect:-
THAT in accordance with Section 34 of the Counties Amendment Act 1961, the Hokianga County Council approves the survey plan of subdivision of part lots 14, 15, & 15, D.P. 5101, and part land on D.P. 2627, being part Tamatawiwi Block, contained in part C.T. 608/178 Auckland Land Registry, subject to condition that no buildings or hoardings are erected on lots 1 & 2 within 33 ft. of the present eastern boundary of State Highway No. 12 as shown, and further endorses its approval by signing and sealing the said Survey Plan now produced."

I hereby certify that the foregoing resolution was passed at a properly constituted meeting of the Hokianga County Council held on Friday, 31st March, 1967.



COUNTY CLERK.



RCINF

7569

Hokianga County Council

NOTE:
ADDRESS ALL COMMUNICATIONS
TO THE COUNTY CLERK

A259156 BLR

P.O. BOX 3.
RAWENE.
NEW ZEALAND

REFERENCE NO.
2/3

8th November 1967

The District Registrar,
Lands and Deeds Registry Office,
Private Bag,
AUCKLAND.

Dear Sir,

- F.N. BAKER - SUBDIVISION - L.T. PLAN 55463

Endorsed hereunder is a certified copy of a resolution of the Hokianga County Council passed at a meeting held on the 31st March, 1967.


Yours faithfully,



I.R. TATE
COUNTY CLERK.

"THAT this Council confirm and approve the resolution passed at its meeting held on Wednesday, 9th June, 1965, to the effect:-
THAT in accordance with Section 34 of the Counties Amendment Act 1961, the Hokianga County Council approves the survey plan of subdivision of part lots 14, 15, & 15, D.P. 5101, and part land on D.P. 2627, being part Tamatawiwi Block, contained in part C.T. 608/178 Auckland Land Registry, subject to condition that no buildings or hoardings are erected on lots 1 & 2 within 33 ft. of the present eastern boundary of State Highway No. 12 as shown, and further endorses its approval by signing and sealing the said Survey Plan now produced."

I hereby certify that the foregoing resolution was passed at a properly constituted meeting of the Hokianga County Council held on Friday, 31st March, 1967.



COUNTY CLERK.

Hokianga County Council

NOTE:
ADDRESS ALL COMMUNICATIONS
TO THE COUNTY CLERK

A259156 BLR

P.O. BOX 3,
RAWENE,
NEW ZEALAND

REFERENCE NO.

2/3

8th November 1967

The District Registrar,
Lands and Deeds Registry Office,
Private Bag,
AUCKLAND.

Dear Sir,

- F.N. BAKER - SUBDIVISION - L.T. PLAN 55463


Endorsed hereunder is a certified copy of a resolution of the Hokianga County Council passed at a meeting held on the 31st March, 1967.

Yours faithfully,

I. R. TATE
COUNTY CLERK.

THAT this Council confirm and approve the resolution passed at its meeting held on Wednesday, 9th June, 1965, to the effect:-
THAT in accordance with Section 34 of the Counties Amendment Act 1961, the Hokianga County Council approves the survey plan of subdivision of part lots 14, 15, & 16, D.P. 5101, and part land on D.P. 2627, being part Tamatawiwi Block, contained in part C.T. 608/178 Auckland Land Registry, subject to condition that no buildings or hoardings are erected on lots 1 & 2 within 33 ft. of the present eastern boundary of State Highway No. 12 as shown, and further endorses its approval by signing and sealing the said Survey Plan now produced."

I hereby certify that the foregoing resolution was passed at a properly constituted meeting of the Hokianga County Council held on Friday, 31st March, 1967.


COUNTY CLERK.