

The Hokianga and Surrounding areas

On your doorstep is a diverse choice of places filled with a variety of activities to enjoy.

It really is hard to put into words what the whole of Hokianga encapsulates and why it makes for such a good backdrop for the ultimate lifestyle (I am biased, of course, being based in the area)

This little synopsis is just a visual introduction to the many wonderful places we call part of our home and hopefully you will also find it resonates with you.

Rawene

Rawene is a village on the southern side of the Hokianga Harbour with a relaxed, friendly vibe and a whole lot to offer. Cafes, Art Galleries and shops, to enjoy local food and creations, as well as the practical with gas station, Food Mart, hospital and pharmacy. The Ferry runs from and to here to connect you with the North Hokianga and the rest of the Far North.





[Opononi and Omapere](#)

The twin coastal towns which overlook the Sand dunes and the opening of the Hokianga Harbour. Sandy beaches are the perfect backdrop for all fun family activities and access to the water. Two boat ramps service all boaters who love to get onto the water. A variety of amenities can be found throughout the area, with restaurants, café, takeaways, pub, large Four Square, Gas station. There are lots of beautiful walking opportunities around the area, along the shoreline or within a bush setting.

Hokianga is ideally located as your base to explore the Far North

We are about an hour's drive west of Kerikeri and Bay of Islands / south of Ninety Mile Beach, Ahipara and Kaitiaki / north of Kai Iwi Lakes, Dargaville.

For further information do feel free to contact me, I am happy to help guide you in experiencing our beautiful area.

Csilla Ford – 021 173 9641

csillaford@oneagency.net.nz









Driving Distances from 428 Opara Road

Rawene Township

Leave now ▾ [Options](#)

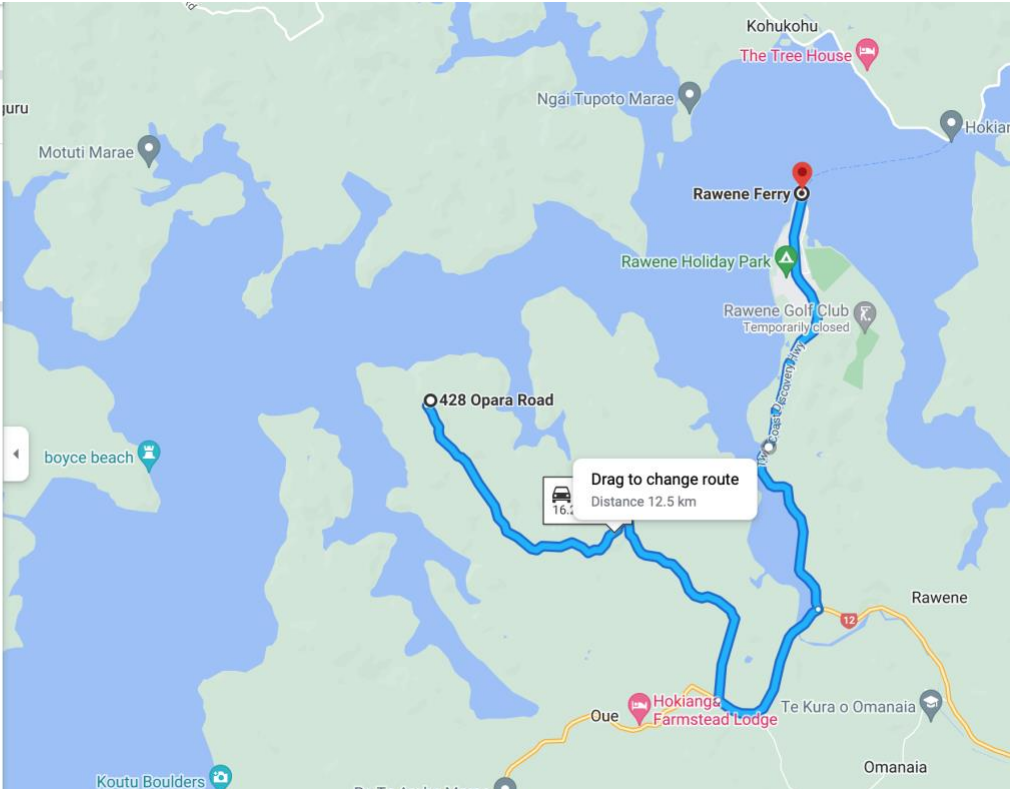
[Send directions to your phone](#)

via Opara Rd and Twin Coast Discovery Hwy **22 min**
16.2 km
Fastest route now due to traffic conditions

[Details](#)

Explore Rawene Ferry

- [Restaurants](#)
- [Hotels](#)
- [Gas stations](#)
- [Parking Lots](#)
- [More](#)



Opononi

Leave now ▾ [Options](#)

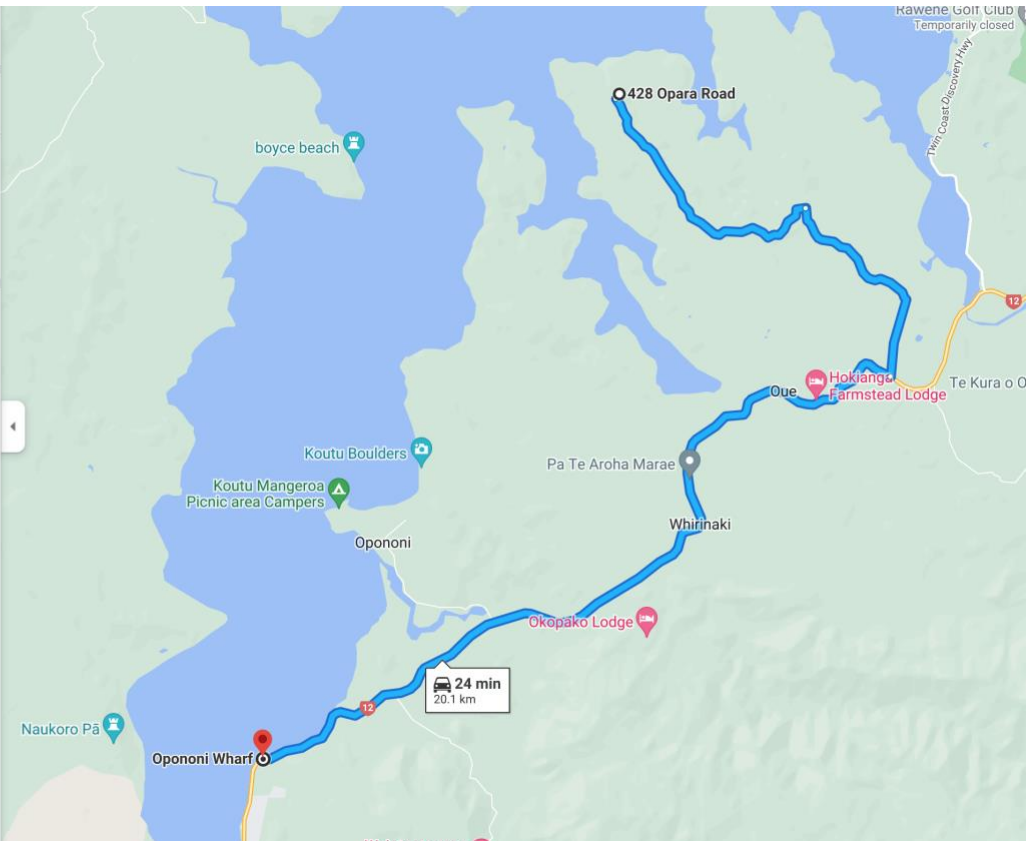
[Send directions to your phone](#)

via State Hwy 12 **24 min**
20.1 km
Fastest route now due to traffic conditions

[Details](#)


Explore Opononi Wharf


- [Restaurants](#)
- [Hotels](#)
- [Gas stations](#)
- [Parking Lots](#)
- [More](#)



Omapere






Leave now ▾ Options

 [Send directions to your phone](#)

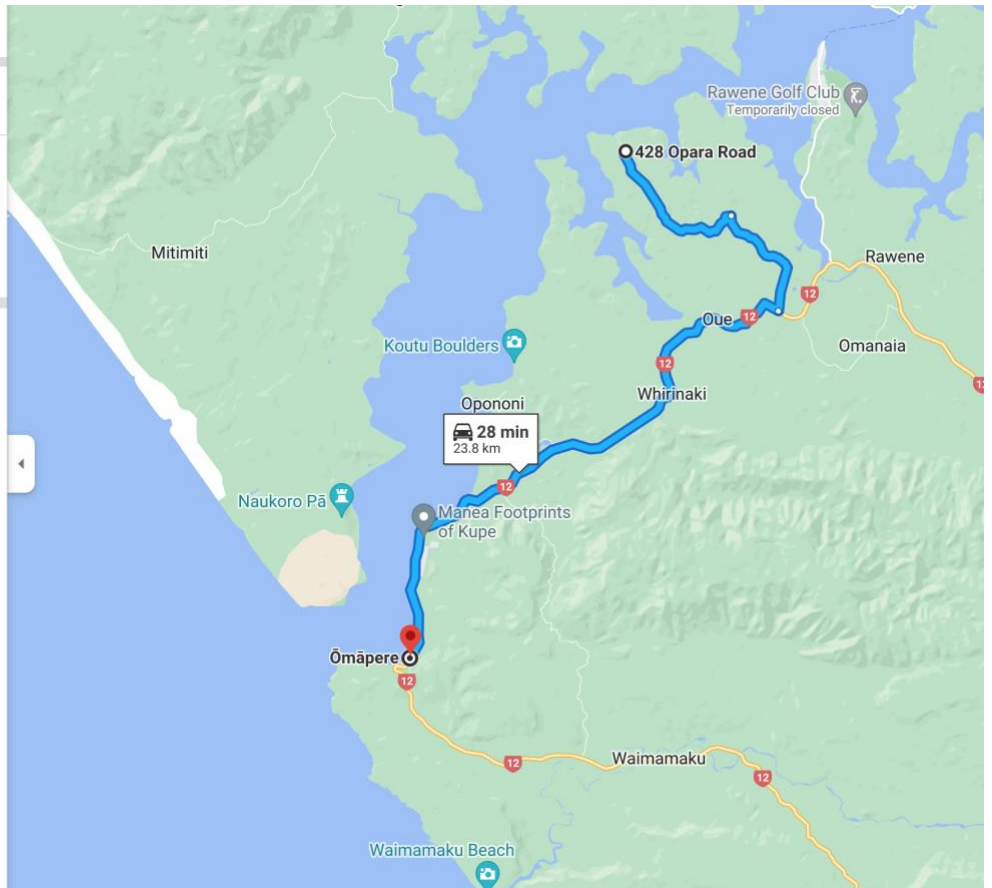
 **via State Hwy 12** **28 min**
23.8 km
Fastest route now due to traffic conditions

[Details](#)


Explore Ōmāpere


    

Restaurants Hotels Gas stations Parking Lots More



Keri Keri – Bay of Islands






 [Send directions to your phone](#)

 **via State Hwy 12** **1 hr 12 min**
76.1 km
Fastest route now due to traffic conditions

[Details](#)

 **via State Hwy 12 and Taheke Rd** **1 hr 34 min**
89.8 km

Explore 128-130 Kerikeri Road

Restaurants Hotels Gas stations Parking Lots More

